












MOGOLLON AIRPARK DIAGRAM

A Z 8 2
(p r i v a t e)

Hours of operation day use only
Mogollon Airpark HOA (MAP) (928) 535-3071
MAP fax (928) 535-3075
MAP e-mail MAPadmin@frontier.com
MAP website www.az82.com

Mogollon Airpark
P.O. Box 1778
Overgaard, AZ 85933

NOTES

-  Mogollon Airpark is a private development. Prior permission required. Please contact MAP administration for landing requirements.
-  Mogollon Airpark (AZ82) is published on the Phoenix Sectional Chart and is located on the Winslow (INW) 147 degree radial at 42 DME.
-  Two-way VHF radio use is **MANDATORY**. The proper call sign for the Airpark is "Mogollon Traffic." Mogollon CTAf is 122.90.
-  An AWOS system is active at the airpark on 122.90. 3 mike clicks activates the AWOS for weather and advisories. 4 mike clicks activates the radio check function.
-  The Airpark elevation is 6658, located at approximately taxiway H at midfield. The runway slopes down from this point to the approach ends of both runways 3 and 21.
-  **CAUTION:** The opposite end of the runway is not visible from the departure end of either runway. VHF radio transmissions may not be heard by aircraft transmitting at opposite ends of the Airpark due to terrain.
-  **CAUTION:** Density altitude is frequently in excess of 10,000 feet. Consult your POH to ensure an adequate margin of safety. During high winds, strong wind shear and moderate turbulence is common on approach to both runways.
-  RUNWAY 21 is the designated runway UNLESS WIND CONDITIONS DICTATE OTHERWISE. Make RIGHT traffic for RUNWAY 3 and LEFT traffic for RUNWAY 21.
-  RUNWAY 3 - 21 is 50' wide for 3436 feet from threshold to threshold. Runway 21 has a 1244' centerline taxiway, which is 30' wide. Runway 3 has a 1355' centerline taxiway, which is 20' wide until taxiway B, where it widens to 30'. All taxiways are between 20' and 24' wide.
-  This diagram is published by Mogollon Airpark Homeowners Association (MAP) and may have missing, incomplete, incorrect, or out of date information. Please contact MAP Administration for current policies and operational procedures at Mogollon Airpark.
-  This publication is not to be used for navigation, and is presented for reference purposes only. Mogollon Airpark Homeowners Association assumes no liability for incorrect or missing information or misuse of the information contained herein.



MOGOLLON AIRPARK
"Arizona's Finest and Friendliest Airpark"

AZ82

Apt Elev 6658'

N34 23.50 W110 31.45

OVERGAARD, ARIZ

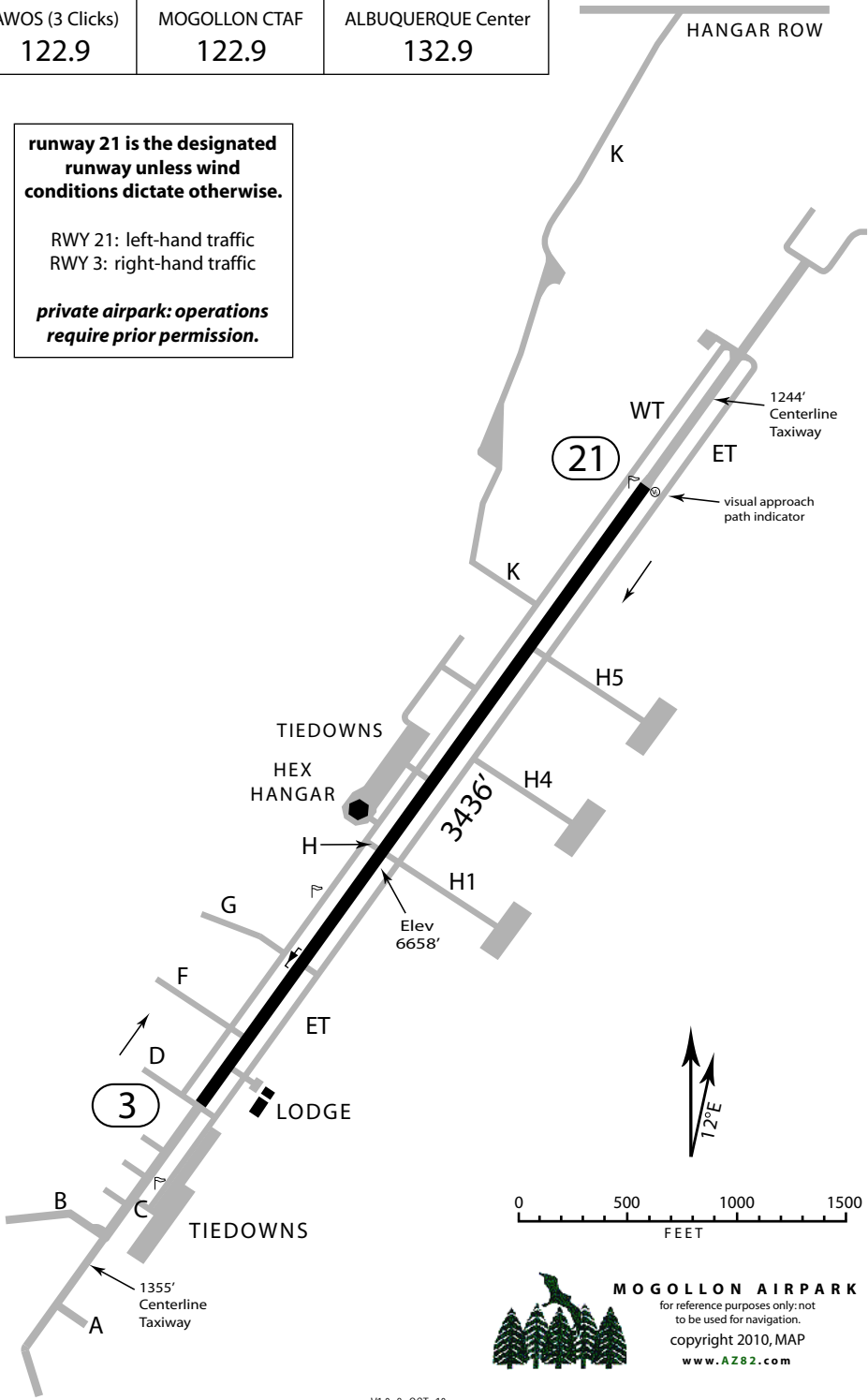
MOGOLLON AIRPARK

AWOS (3 Clicks) 122.9	MOGOLLON CTAF 122.9	ALBUQUERQUE Center 132.9
--------------------------	------------------------	-----------------------------

runway 21 is the designated runway unless wind conditions dictate otherwise.

RWY 21: left-hand traffic
RWY 3: right-hand traffic

private airpark: operations require prior permission.



MOGOLLON AIRPARK
 for reference purposes only; not to be used for navigation.
 copyright 2010, MAP
www.AZ82.com